







LAKE DRIVE

**Campus Accessibility Map**



**Accessible Symbol Key**

-  Accessible Parking
-  Automatic Door Opener
-  Accessible Entrance
-  Barrier-Free Restroom
-  Elevator
-  TTY Phone



J.M. PERKINS LEADERSHIP HOUSE

CAMPUS SAFETY FACILITIES  
MAIL & PRINT SERVICES

LOWER COMPETITION FIELD

BASEBALL DIAMOND

Lot 7

NORTH FIELD

ZUIDEMA SOCCER FIELD

Lot 8

VAN REKEN

KALSBEEK

HUIZENGA

HUIZENGA TENNIS AND TRACK CENTER

SPOELHOF FIELDHOUSE COMPLEX

STRIKWERDA OUTDOOR TENNIS CENTER

BOER

BENNINK

VANDERWERP

KNOLLCREST DINING HALL

HOOGENBOOM HEALTH AND RECREATION CENTER

VAN NOORD ARENA

NOORDEWIJER

VAN DELLEN

VEENSTRA

BEETS

VENEMA AQUATIC CENTER

ROOKS

TIMMER

HEYNS

BOLT

ELDERSVELD

SCHULTZE

Lot 5

WATERING BUILDING

NORTH HALL

SCIENCE BUILDING

DEVRIES HALL

COMMONS

COMMONS ANNEX

OVENANT FINE ARTS CENTER

LOT 9

Lot 4

Lot 3

WM. SPOELHOF UNIVERSITY CENTER

HIEMENGA HALL

PEET'S COFFEE

HEKM LIBRARY

CHAPEL

DEWIT MANOR

LOT 10

CALVIN'S CROSSING

DEVOS COMMUNICATION CENTER

SCHOOL OF BUSINESS

LOT 14

Lot 2

Lot 1

LOT 11

CALVIN THEOLOGICAL SEMINARY

LOT 17

THETA/EPSILON

BETA

DELTA

KAPPA

ZETA/LAMBDA

LOT 18

ALPHA

GAMMA

LOT 19

ECOSYSTEM PRESERVE AND NATIVE GARDENS

EAST BELTLINE FIELD

BUNKER INTERPRETIVE CENTER

PRINCE CONFERENCE CENTER

LOT 16

LOT 15

LOT 17

LOT 15

LOT 19

BURTON STREET ENTRANCE

BURTON STREET

EAST BELTLINE (M37)

EAST CAMPUS DRIVE

KNOLLCREST CIRCLE

KNIGHT WAY

KNOLLCREST CIRCLE

# GRAND RAPIDS AREA MAP



3201 Burton Street SE  
Grand Rapids, MI 49546  
(800) 688-0122

## DIRECTIONS:

1. I-96 from Muskegon, use East Beltline exit.
2. US-131 from Kalamazoo, use 28th Street exit.
3. I-96 from Lansing, use Kentwood (28th Street) exit.
4. M-6 from Holland, use Broadmoor (M37) exit.

**CALVIN UNIVERSITY**

